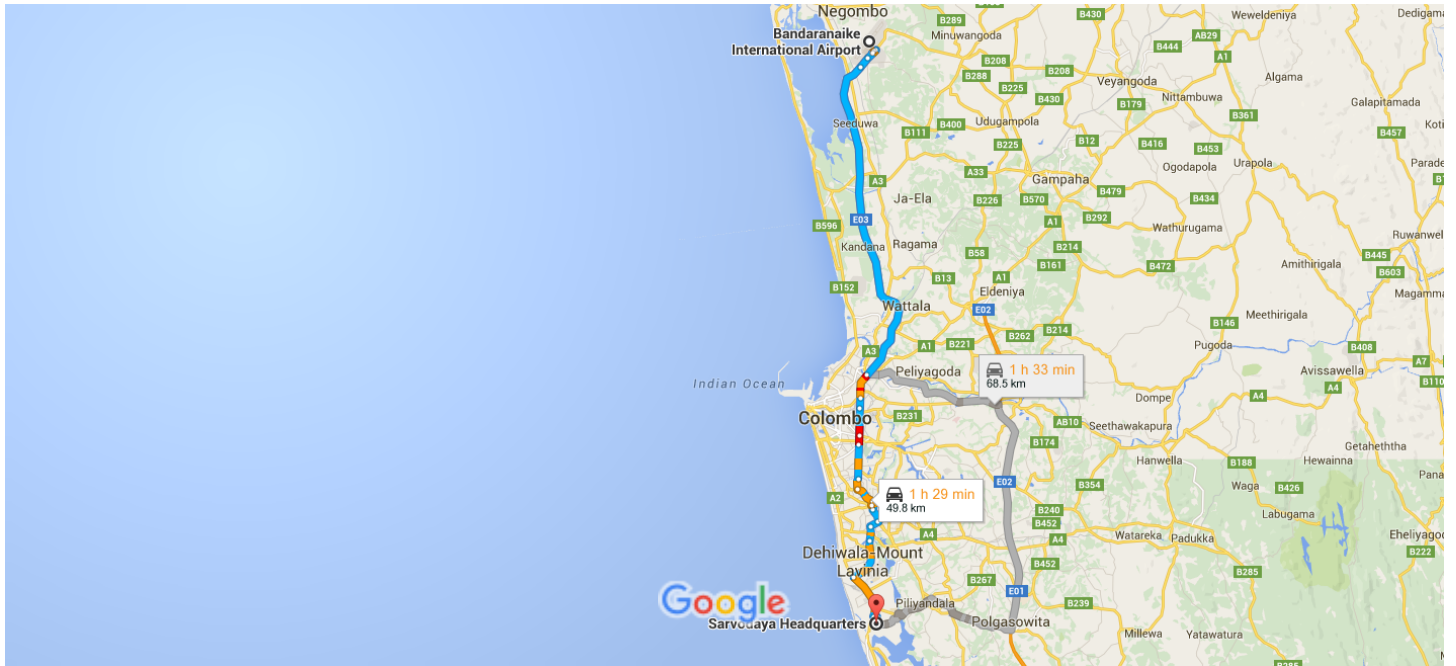




Colombo International Airport, Katunayake to Rawatawatta, Moratuwa

Drive 49.8 km, 1 h 29 min





Map data ©2016 Google 5 km

Bandaranaike International Airport

Canada Friendship Rd, Katunayake 11450




Take Veyangoda Rd and Canada Friendship Rd/AB9 to Colombo - Katunayake Expy/E03

5 min (2.2 km)

1. Head northeast
6 m
2. Continue straight
200 m
3. Keep right to continue toward Veyangoda Rd
210 m
4. Turn right onto Veyangoda Rd
 -  Pass by Nethra Cab's (on the left)
 850 m
5. Continue onto Canada Friendship Rd/AB9
 -  Pass by Hotel Good Wood Plaza (on the left in 400 m)
 900 m






Follow Colombo - Katunayake Expy/E03 to Baseline Rd/Dr Danister De Silva Mawatha/AC5 in Colombo



24 min (27.5 km)

6. Keep right to continue on Colombo - Katunayake Expy/E03
 -  Partial toll road
 25.6 km
7. Merge onto New Kelani Bridge/A1
 -  Continue to follow A1
 -  Pass by Sambudhaloka Viharaya (on the left in 1.4 km)
 1.9 km

Continue on Baseline Rd/Dr Danister De Silva Mawatha/AC5. Take Elvitigala Mawatha/Narahenpita Rd/AC8 to Colombo - Batticaloa Hwy/High Level Rd/A4

19 min (6.9 km)



8. Continue straight onto Baseline Rd/Dr Danister De Silva Mawatha/AC5
 -  Pass by Commercial Bank (on the left)
 800 m
9. Sharp right to stay on Baseline Rd/Dr Danister De Silva Mawatha/AC5
 -  Pass by Litro Gas Dealer - Win Enterprises (on the left)
 2.0 km
10. Continue straight onto D S Senanayake Mawatha/Kanatta Rd/AC7
 -  Pass by Singer Plus (on the left)
 700 m
11. Continue onto Elvitigala Mawatha/Narahenpita Rd/AC8
 -  Pass by ProHealth (on the left in 1.5 km)
 2.5 km
12. Keep right to stay on Elvitigala Mawatha/Narahenpita Rd/AC8
 -  Pass by Somak Computer System & Communication (on the left)
 800 m


-  13. Turn left onto Colombo - Batticaloa Hwy/High Level Rd/A4
 Pass by Commercial Bank (on the right in 650 m)



3 min (1.5 km)



Take Colombo - Horana Road/Sunethradevi Rd, Bellantara Road and Ratmalana - Mirihana Rd/B389 to CGHW Hwy/Colombo - Galle Main Rd/Galle Rd/A2 in Dehiwala-Mount Lavinia



18 min (7.5 km)


-  14. Slight left at The Fab toward Stanley Tilakaratne Mawatha
 Pass by Rural Bank (on the left)



210 m
-  15. Turn right at Bank of Ceylon onto Stanley Tilakaratne Mawatha



19 m
-  16. At OPAL, continue onto S De S. Jayasinghe Mawatha
 Pass by Manjari (on the left)




350 m
-  17. Turn left at SciTech Bookshop onto Malwatta Mawatha
 Pass by Big Bite (on the left)


500 m
-  18. Turn left at APOLLO ENTERPRISES onto Colombo - Horana Road/Sunethradevi Rd
 Pass by Thushara Motor Engineering (on the right)



1.0 km
-  19. At Pepiliyana Roundabout, take the 3rd exit

150 m
-  20. Continue onto Pepiliyana Rd
 Pass by Euroasia packaging ltd (on the right in 500 m)

650 m
-  21. At Nadimala Jct, take the 1st exit onto Bellantara Road
 Pass by Rewards International School (on the left)

1.1 km
-  22. At IGS Lanka (Pvt) Ltd, continue onto Attidiya Rd/Ratmalana - Mirihana Rd/B389
 Continue to follow Ratmalana - Mirihana Rd/B389
 Pass by Rural Bank (on the right in 500 m)



3.4 km
-  23. Slight left toward CGHW Hwy/Colombo - Galle Main Rd/Galle Rd/A2

35 m
-  24. Turn left onto CGHW Hwy/Colombo - Galle Main Rd/Galle Rd/A2
 Pass by the gas station (on the left)

8 min (3.6 km)

Drive to Rawatawatta Rd

2 min (750 m)

-  25. Turn left at Fitness Club onto 4th Ln/Rawatawatta Rd
 Pass by Kids Club Play and Party Centre (on the left)

290 m

- 26. Turn right onto Rawatawatta Rd
- 📍 Pass by SI Web Designer (on the right)
 - 📍 Destination will be on the right

450 m

450 m

Sarvodaya Headquarters

Moratuwa

These directions are for planning purposes only. You may find that construction projects, traffic, weather, or other events may cause conditions to differ from the map results, and you should plan your route accordingly. You must obey all signs or notices regarding your route.