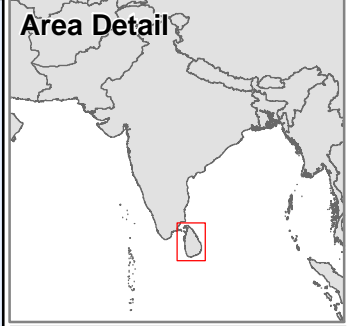
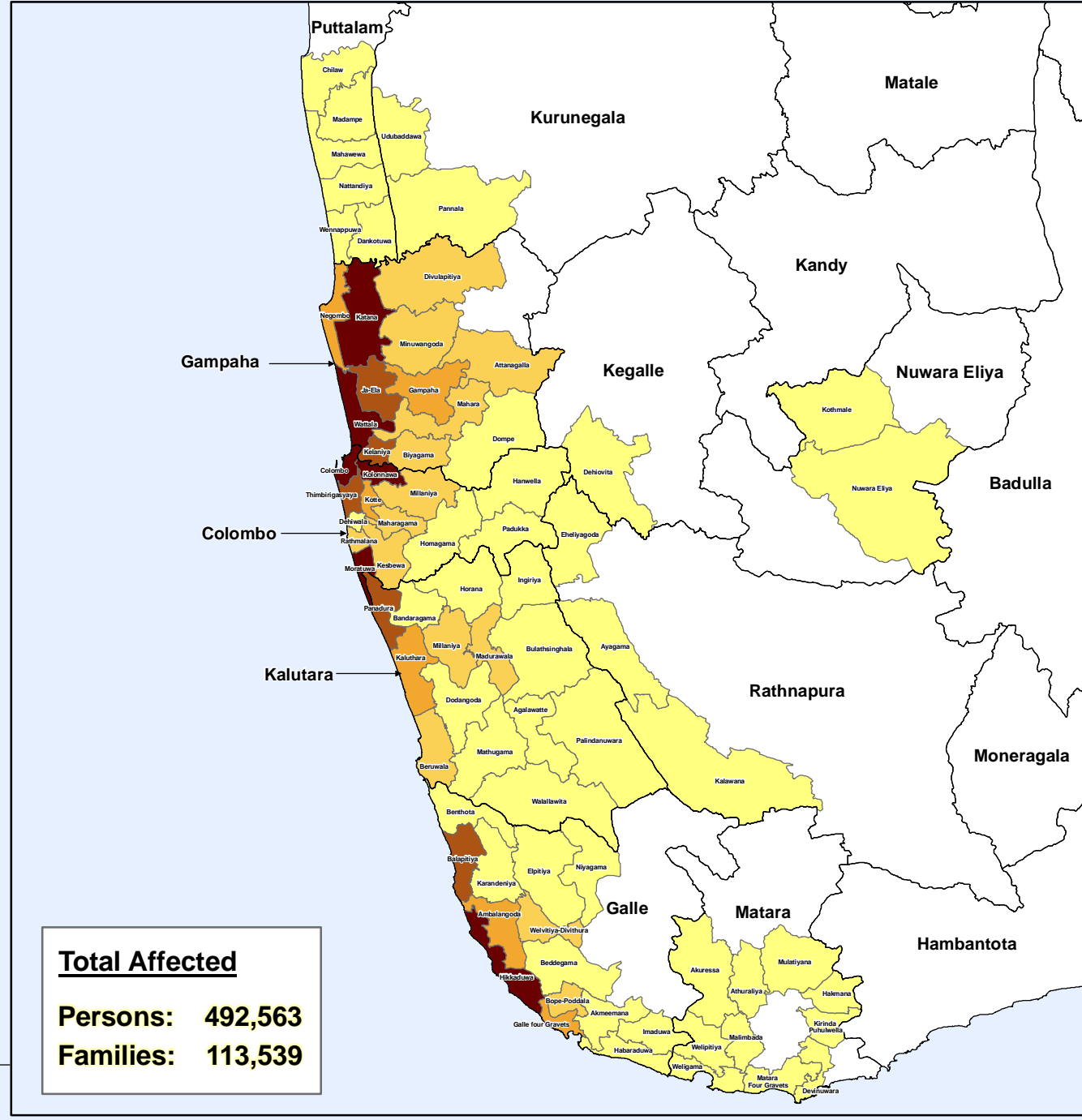
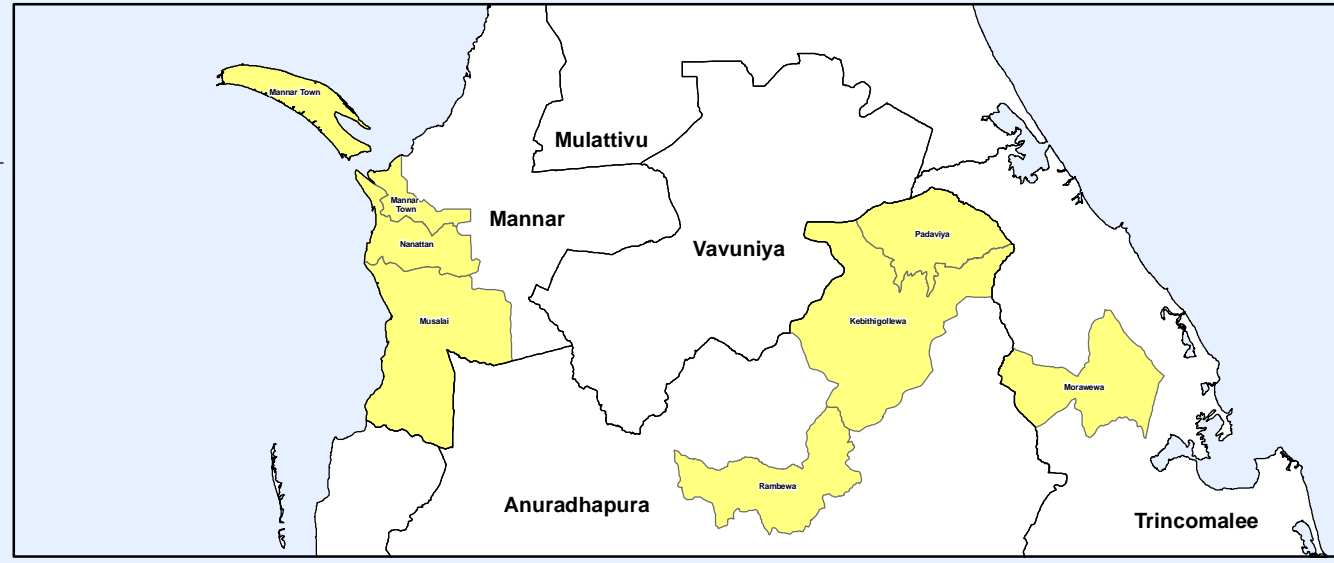
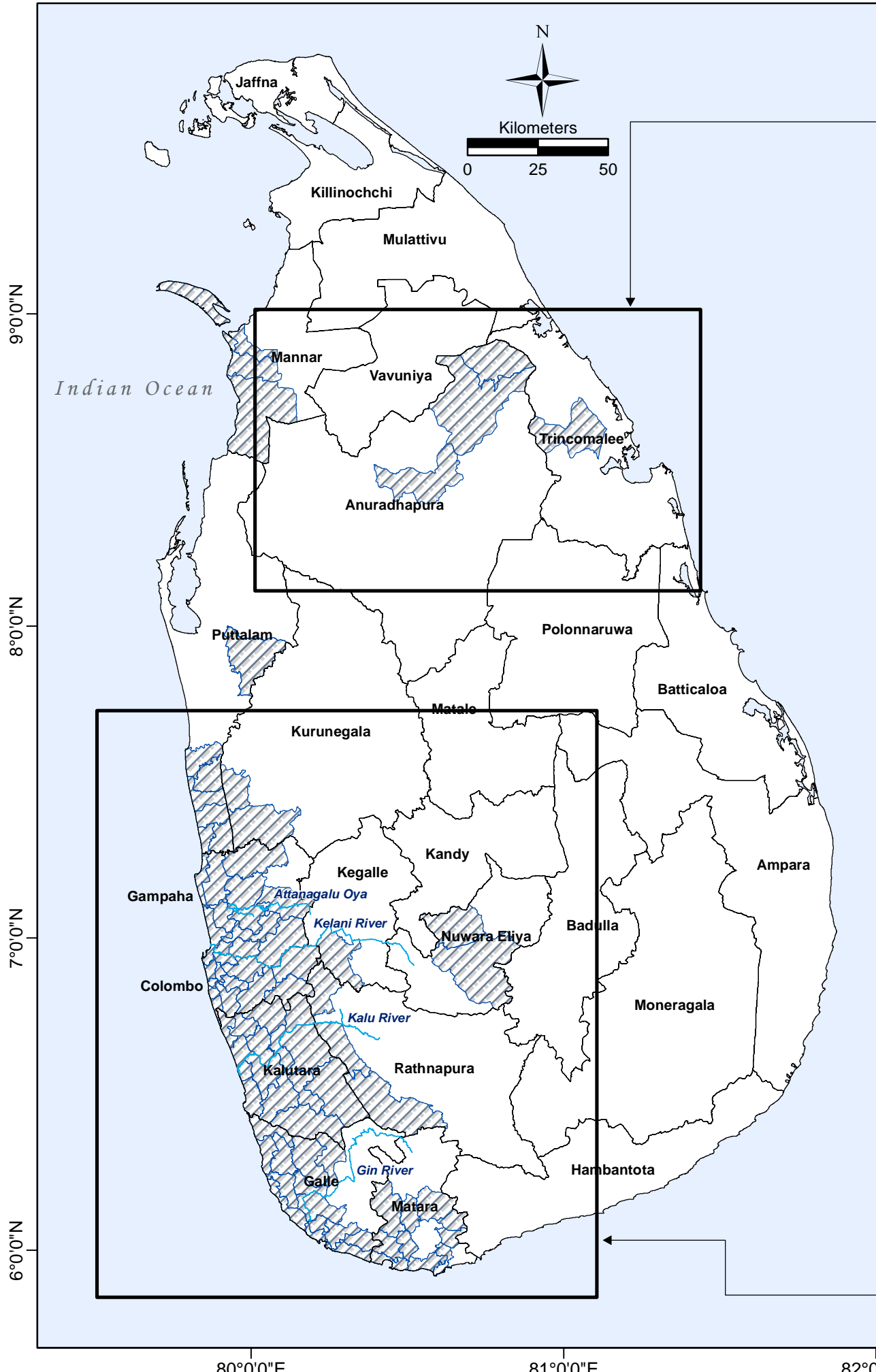


Flood Affected DS Divisions - Sri Lanka due to heavy rainfall as at 20th May, 2010 at 12:00 Hrs



Legend

Affected Persons

- 1 - 2,000
- 2,001 - 6,000
- 6,001 - 15,000
- 15,001 - 31,000
- 31,001 - 50,000

Affected DS Division (hatched pattern)

District Boundary (solid line)

Waterbody (blue line)

* Due to changes in the rain and flood inundation levels, affected areas and population will constantly fluctuate.

Data source:
Emergency Operation Center,
Disaster Management Centre, Sri Lanka

Updated as at:	20-May-2010 at 12:00 Hrs
Produced on:	20-May-2010
Projection / Datum	Transverse Mercator Kandawala
Admin boundaries provided by:	Survey Department, Government of Sri Lanka

Glide No.: FL-2010-000092-LKA

MapNumber: OCHA/K/DMC/Flood_SitRep/001/06

This map is designed for printing on A3 size

The boundaries, names and the designations used on this map do not imply official endorsement or acceptance by the United Nations.

Disaster Management Centre of Sri Lanka (DMC)
Ministry of Disaster Management and Human Rights
BMCH, Bauddhaloka Mawatha, Colombo 7
Telephone : +94(11) 2670071, Fax : +94(11) 2670048
Website: www.dmc.gov.lk

UN OCHA
United Nations Office for the Coordination of Humanitarian Affairs, Sri Lanka
202/04, Bauddhaloka Mawatha, Colombo 7
Tel : +94 (11) 4028889, Fax : +94 (11) 4028890
Email: ocha@sri.lanka.un.org
Website: www.hqpl.lk, http://ocha.sri.lanka.un.org/srilanka

Produced through the generous support of:

Total Affected

Persons: 492,563

Families: 113,539